



भारतीय राष्ट्रीय राजमार्ग प्राधिकरण

(सड़क परिवहन और राजमार्ग मंत्रालय)

National Highways Authority of India
(Ministry of Road Transport & Highways)

क्षेत्रीय कार्यालय, ओडिशा / Regional Office, Odisha

301 - ए, तीसरी मंजिल, पाल हाइट्स, प्लॉट नं जे/7, जयदेव विहार
भुवनेश्वर - 751013, ओडिशा

301-A, 3rd Floor, Pal Heights, Plot No : J/7, Jayadev Vihar

Bhubaneswar - 751013, Odisha

NHAI/13011/54//RO/OD/1330/2019

दूरभाष/Tel. : +91-674-2361570/670

फैक्स/Fax : +91-674-2361770

ई-मेल /e-mail : roodisha@nhai.org

ronhaiodisha@gmail.com

वेबसाइट/Website : http://www.nhai.org

27.06.2019

To

The Sr. Technical Director,
NIC Centre at MoRTH,
Transport Bhawan,
New Delhi 110001

Sub: Rehabilitation and up-gradation to four laning of Binjabahal to Teleibani section of NH-6 from Km.414.982 to Km.493.300 in the State of Odisha under Hybrid Annuity Mode- **NOC proposal for laying underground Electrical Power Cable across NH-6 at Ch.448+000 (2 nos. Of crossing 3C*240 sqmm cable in 200 mm HDPE pipe) of NH-6 by the Executive Engineer, Mega Lift Projects, Keonjhar, Govt. of Odisha-Reg**

Sir,

Please find enclosed herewith a proposal of Executive Engineer, Mega Lift Projects, Division, Keonjhar for seeking NOC for laying electrical power cable for power supply, across the subject stretch of the project at chainage 448+000 (2 nos. of crossing of 3Cx240 sq. mm in 200 mm dia casing pipe) of NH-6 in Keonjhar District.

2. Accordingly, as per guidelines issued by MoRTH vide F. No. RW/NH-33044/29/2015/S&R(R) dt. 22.11.2016, the application along with the recommendations of concerned PD/Consultants are enclosed herewith with request to hoist the same in the Ministry's Website for public comments within 30 days of uploading on the website.

This is issued with the approval of the "Regional Officer, NHAI, Regional Office, Odisha, Bhubaneswar".

Yours faithfully,

(D.K. Patra)

Manager (Tech)



भारतमाला
प्रगति के पथ पर अग्रसर



BHARATMALA
ROAD TO PROSPERITY

भारतीय राष्ट्रीय राजमार्ग प्राधिकरण

(सड़क परिवहन और राजमार्ग मंत्रालय)

National Highways Authority of India

(Ministry of Road Transport & Highways)

क्षेत्रीय कार्यालय, ओडिशा / Regional Office, Odisha

301 - ए, तीसरी मंजिल, पाल हाईट्स, प्लॉट नं जे/7, जयदेव विहार

भुवनेश्वर - 751013, ओडिशा

301-A, 3rd Floor, Pal Heights, Plot No : J/7, Jayadev Vihar

Bhubaneswar- 751013, Odisha

NHAI/13011/54//RO/OD/ 1329 /2019

दूरभाष/Tel. : +91-674-2361570/670

फैक्स/Fax : +91-674-2361770

ई-मेल /e-mail : roodisha@nhai.org

ronhaiodisha@gmail.com

वेबसाइट/Website : http://www.nhai.org

27.06.2019

INVITATION OF PUBLIC COMMENTS

Sub: Rehabilitation and up-gradation to four laning of Binjabahal to Teleibani section of NH-6 from Km.414.982 to Km.493.300 in the State of Odisha under Hybrid Annuity Mode- **NOC proposal for laying underground Electrical Power Cable across NH-6 at Ch.448+000 (2 nos. Of crossing 3C*240 sqmm cable in 200 mm HDPE pipe) of NH-6 by the Executive Engineer, Mega Lift Projects, Keonjhar, Govt. of Odisha-Reg**

Executive Engineer, Mega Lift Projects, Division, Keonjha has submitted a proposal for NOC laying for laying electrical power cable for power supply, across the subject stretch of the project at chainage 448+000 (2 nos. of crossing of 3Cx240 sq. mm in 200 mm dia casing pipe) of NH-6 in Keonjhar District.

2. As per guidelines issued by MoRTH vide F. No. RW/NH-33044/29/2015/S&R(R) dated 22.11.2016, the Highway Administration will put out the application in the public domain for 30 days for seeking claims and objections (on grounds of public inconvenience, safety and general public interest).

3. In view of the above, the comments of public, if any, on the above mentioned proposal is invited on below mentioned address:

The Regional Officer,
National Highways Authority of India,
Regional Office, Odisha
301-A, 3rd Floor, Pal Heights,
J/7, Jayadev Vihar, Bhubaneswar 751013, Odisha
e-mail : roodisha@nhai.org

This is issued with the approval of the "Regional Officer, NHAI, Regional Office, Odisha, Bhubaneswar".

Manager (Tech)

National Highways Authority of India,
Regional Office, Odisha
301-A, 3rd Floor, Pal Heights,
J/7, Jayadev Vihar, Bhubaneswar 751013


CHECK - LIST

Guidelines For Project Directors For Processing The Proposal For Laying Electrical Power Cable In The Land Across Certificate for conforming of all standard condition issued vide

2. Ministry Circular No.HN-III/P/66/76 Dated 18/19-11-1976
3. Ministry Circular No. RW/NJ-111/P/66/76 Dated 01-05-1982
4. Ministry Circular No. RW/NH-11037/1/86-DOI(II) Dated 28-07-1993
5. Ministry Circular No. RW/NH/11067/1/86 DOI Dated 19-04-1995
6. Ministry Circular No. RW/NH/34066/2/95/S&S Dated 25-10-1999
7. Ministry Circular No. RW/NH-34066/7/2003 S&R Dated 17-09-2003
8. Ministry Circular no. RW/NH-33044/29/2015/S&R@ dt.22nd November 2016

Check list for getting approval for laying of water supply pipe line on NH land



S.NO	ITEM	INFORMATION / STATUS	REMARKS
1	General Information	Augumentation of water supply to District in Deogarh	
1.1	Name And Address Of The Applicant	Executive Engineer ,MEGA Lift Irrigation Projects, Keonjhar, Odisha 758001	
1.2	National Highway Number	NH49(OLD NH-6)	
1.3	STATE	ODISHA	
1.4	Location	NEAR BARKOTE BRIDGE	
1.5	Chainage in km	448+000	
1.6	Length in Metres	Total crossing length-45.0 x 2 = 90 .0 M	
	Width Of Available RoW	45.0M	
1.7	(a)Left Side From Centre Line (Towards Increasing Chainage /KM Direction)	22.50 M	
	(b)Right Side From Centre Line (Towards Increasing Chainage /KM Direction)	22.50 M	
	Proposal To Lay Underground Power cable		
1.8	(a)Left Side From Centre Line (Towards Increasing Chainage /KM Direction)	37.5 M	
	(b)Right Side From Centre Line (Towards Increasing Chainage /KM Direction)	37.5 M	
	Proposal To Acquire Land		
1.9	(a)Left Side From Centre Line	NA	
	(b)Right Side From Centre Line	NA	
1.10	Whether Proposal Is In The Same Side Where Land Is Not To Be Acquired	NA	
	If Not Then Where To Lay The Water Pipeline		
1.11	Details Of Already Laid Services,If Any Along The Proposal Route	NA	
1.12	Number Of Lanes (2/4 or 6/8) Existing	2 lane	
1.13	Proposed Number Of Lanes (2 Lanes With Paved Shoulders)	4 lane proposed	
1.14	Service Road (Existing or Not)Y/N If Then Which Side	N.A	
	(a)Left Side From Centre Line(Width)		
	(b)Right Side From Centre Line (width)		
	Proposed Service Road	N.A	
1.15	(a)Left Side From Centre Line(Width)		
	(b)Right Side From Centre Line (width)		
	Whether Proposal to lay Water supply pipeline is after the service road or between the service and main carriageway	N.A	


Team Leader cum Sr. Highway Engineer


Executive Engineer
Mega Lift Projects, Keonjhar


Project Director
Project Implementation Unit
National Highway Authority of India
KEONJHAR


Check list for getting approval for laying of water supply pipe line on NH land


S.NO	ITEM	INFORMATION / STATUS	REMARKS
1.16	(a) Carrying of sewage/gas pipelines on highway bridges shall not be permitted as fumes/gases pipes can accelerate the process of corrosion or may cause explosions,thus,being much more injurious than leakage of water	N.A	
	(b) Carrying of water pipe lines on bridges shall also be discourage(d)However ,if the water supply authorities seem to have no other viable alternative and approach the highway authority well in time before the design of the bridge is finalize permitted to carry the pipeline on independent superstructure,supported on extended portions of piers and abutments in such a manner that in the final arrangemen enough free spade around the superstructure of the bridge remains available for inspection and repairs,etc	N.A	
	(c) Cost of required extension of the substructure as well as that of the supporting superstructureshall be borne by the agency in charge of the utilities.	No structure on the route	
	(d) Services are not being allowed indiscriminately on the parapet/any part of the bridges,safety of bridges has to be kept in view while permitting various services along bridg(e) Approvals are to be accorded in this regard with the concurrence of the Ministry's Project Chief Engineers only.	N.A	
1.17	If crossings of the road involved If yes, it shall be either encased in pipes or through structure or conduits specially built for that purpose at the expenses of the agency owning the line .		
	(a) Existing drainage structures shall not be allowedto carry the lines .	Agreed	
	(b) is it on a line normal to NH	Yes	
	(c) crossings shall not be too near the existing structures on the National Highway,the minium distance being 15 meter, what is the distance from the existing structures .	No existing structure	
	(d) The casing pipe (or conduit pipe in the case of electric cable) carrying the utility line shall be of steel,cast iron, or reinforced cement concrete and have adequate strength and be large enough to permit ready withdrawal of the carrier pipe/cable .	200mm Dia GI Conduit	 Project Director Project Implementation Unit National Highway Authority of India KENDRA
	(e) Ends of the casing / conduit pipe in shall be sealed from the outside, so that it does not act as a drainage pat(h) .	Yes agreed	
	(f) The casing / conduit pipe shall be sealed from drain to in cuts and loe of slope in the fills.	Yes agreed	 Executive Engineer Megallit Projects, Keonjhar

Team Leader cum Sr. Highway Engineer

Check list for getting approval for laying of water supply pipe line on NH land


S.NO	ITEM	INFORMATION / STATUS	REMARKS
	(g) The top of the casing / conduit pipe should be at least 1.2 meter below the surface of the road subject to being at least 0.3 m below the drain invert.	Yes agreed	
	(h) Crossing shall be by boring method (HDD) specially where the existing road pavement is of cement concrete or dense bituminous concrete type .	Yes agreed	
	(i) The casing /conduit pipe shall be installed with an even bearing throughout its length and in such a manner as to prevent the formation of a waterway along it.	Yes agreed	
2	Document /Drawing Enclosed with the proposal .	Enclosed	
	Cross section showing the size of the trench for open trenching method (It is Normal size of 1.2 deep x 0.3 m wide) .	Cable will be cross by pushing method (HDD)	
	(i) should not be greater than 60 cm wider than the outer diameter of the pipe .		
2.1	(ii) Located as close to the extreme edge of the right of way as possible but not less than 15 meter from the centre lines of the nearest carriage way .	Yes agreed	
	(iii) Shall not be permitted to run along the National highway when the road formation is situated in double cutting (g) Nor shall these be laid over existing culverts and bridges.	Yes agreed	
	(iv) These should be also laid that their top is at least 0.6 meter below the ground level so as not to obstruct drainage of the road land .	Yes agreed and cable laying will be done 1.2mtr below GL.	
2.2	Cross section showing the size of pit and location of cable for HDD method .	HDD method used and location of cable already shown.	
2.3	Strip plan/Route plan showing power cable line, chainage, width of ROW, distance of proposed cable from the edge of ROW , important mile stone, intersections, cross drainage works etc .	Yes attached in drawing	
2.4	Methodology for laying of Power cable line .	By pushing & Horizontal directional drilling	
	Open trenching method (may be allowed in the utility corridor only where pavement is neither cement concrete nor dense bituminous concrete type if yes, methodology or refilling of trench .	N.A	
	(a) The trench width should be at least 30 cm. but not more than 60 cm wider than the outer diameter of the pipe .	N.A	



Team Leader cum Sr. Highway Engineer


Executive Engineer
Megallit Projects, Keonjhar


Project Director
Project Implementation Unit
National Highway Authority of India
KEONJHAR

Check list for getting approval for laying of water supply pipe line on NH land


S.NO	ITEM	INFORMATION / STATUS	REMARKS
2.4.1	(b) For filling of the trench ,bedding shall be to a depth of not less than 30 cm. it shall consist of granular material ,free of lumps clods and cobbles and graded to yield a firm surface without sudden change in the bearing value. Unsuitable soil and rock edges should be excavated and replaced by selected material.	N.A	
	(c) The backfill shall be completed in two stages	N.A	
	(i) side fill the level of the top of the pipe and		
	(ii) Overfill to the bottom of the road crust.		
	(d) The side fill shall consist of granular material laid in 15 cm layers each consolidated by mechanical tamping and controlled addition of moisture of 90% of the proctor's density as the material that had been removed .consolidation by saturation or ponding will not be permitted .	N.A	
	(e) The road crust shall be built to the same strength as the existing crust on either side of the trench (h) care shall be taken to avoid the formation of dip at the trench .	N.A	
	(f) The excavation shall be protected by flagman, signs and barricades and red lights during the night hours.	Yes	
	(g) If required, a diversion shall be constructed at the expense of the agency owning the utility line	Yes	
2.4.2	Horizontal Directional drilling (HDD) Method .	Yes	
2.4.3	Laying of Power cable pipeline through CD work and method laying .	HDD.	
	(a) Open approaches the water mains/cables shall be carried along a line as close to the edge of the right of the way as possible up to a distance of 30 m from the bridge and subject to all other stipulation contained in the ministry's guidelines issued with letter NH-HI/66/76 dated 19-11-1976.	Yes	
3	Draft License agreement signed by two witnesses.	Enclosed	
4	Performance bank guarantee in favour of NHAI has to be obtained @RS.50/- per running meter (parallel to NH) and RS.1,00,000 per crossing of NH, for a period of one year initially (extendable if required till satisfactory completion of work) as a security for ensuring/making.	BGG shall be deposited by the applicant at the time of permission	 Project Director Project Implementation Unit National Highway Authority of India New Delhi


Team Leader cum Sr. Highway Engineer



Executive Engineer
Megalift Projects, Keonjhar

Check list for getting approval for laying of water supply pipe line on NH land

S.NO	ITEM	INFORMATION / STATUS	REMARKS
	good the excavated trench for laying the cables/ducts by proper filling and compaction ,clearing dedris/loose earth produced due to executing of trenching at least 50 m away from the edge of the right of way no payment shall be payable by the NHAI to the license for clearing debris/loose earth.		
4.1	Performance BG as per above is to be obtained	Yes	
4.2	Confirmation of BG has been obtained as per NHAI giudelines .	Will be obtained after permission of crossing is issued	
5	Affidative /undertaking from the application for .		
5.1	Not to damage to other utility ,if damaged then to pay the losses either to NHAI or to the concerned agency .	Yes Agreed	
5.2	Renewal of bank guarantee .	N.A	
5.3	Confirming all standard condition of NHAI's guidelines .	Yes binding and undertaking obtained	
5.4	Shifting to water pipelines as and when required by NHAI at their own cost .	Yes binding and undertaking obtained	
5.5	Shifting due to Lanning / widening of NH .	Yes binding and undertaking obtained	
5.6	Indemnity against all damages and claims clause (xxiv) .	Yes binding and undertaking obtained	
5.7	Traffic movement during laying of water pipeline to be managed bt the applicant .	Yes binding and undertaking obtained	
5.8	If any claim is raised by the concessinaire then the same has to be paid by the applicant .	Yes binding and undertaking obtained	
5.9	Prior approval of the NHAI shall be obtained before undertaking any work of the installation,shifting or repairs,of alteration to the showing water pipe line located in the National Highway right of ways .	Yes binding and undertaking obtained	
5.10	Expenditure , if any incurred by NHAI for repairing any damage cause to the National Highway by the laying,maintenance or shifting of the water pipe line will be borne by the agency owning the line.	Yes binding and undertaking obtained	
5.11	If the NHAI consider it necessary in future to move the utility line for any work of improvement or repairs of the road ,it will be carried out as desired by the NHAI or the cost of the agency owning the utility line with in a reasonable time (not exceeding 60 days)of the intimation given.	Yes binding and undertaking obtained	
	Cerficate from the application in the following format:	Yes	
	(i) Laying of water pipeline will not have any deleterious effects on any of the bridge components and roadway safety for traffic .	Yes	



 Project Director
 Project Implementation Unit
 National Highway Authority of India
 KENDHAR



 Executive Engineer
 Megalift Projects, Keonjhar


 Sr. Highway Engineer

Check list for getting approval for laying of water supply pipe line on NH land


S.NO	ITEM	INFORMATION / STATUS	REMARKS
5.12	(ii) for Lanning "we do undertake that I will relocates service road/approach road/utilities at my own cost not withstanding the permission granted within such time as well be stipulated by NHA " for future six-lanning or any other development.	Yes	
6	Who will sign the agreement on behalf of water pipeline agency .	Executive Engineer ,MEGA Lift Irrigation Projects, keonjhar	
7	Certificate from the Project Director		
7.1	Certificate for confirming of all standard condition issued vide ministry circular NO.NH 41 (58)/68 Dated 21-01-1969 Ministry circular No. RW/NH/III/P/66/76 Dated 18/19/1/1976 ,Ministry circular no - RW/NH-III/p/66/76,dated 11.5.1982, Ministry circular No.RW/NH-11037/1/86-DOI (II)DATED 2/1/1993 Ministry circular No.RW/NH-11037/1/86-DOI Dated 19-1-1995.Ministry circular RW/NH-34066/2/95/S&R(B),dt.17.09.2003 , 1. Ministry circular no - RW/NH- 33044/29/2015/S&R(R) dt. 22.11.2016	No	
7.2	Certificate From PD In the following format:(i) it is certified that any other location of the water pipeline would be extremely difficult and unreasonable costly and the installation of water pipeline with in ROW will not adversely affect the design, stability and traffic safety of the highway nor the likely future improvement such as widening of the carrigeway easing of curves etc .	No	
	(ii) for 6 Lanning		
	(a) Where is feasibility available " I do certify that there will be no hindrance to proposed six Lanning based on the feasibility report considering proposed srstructure at the side locatoin".	NA -	
	(b) In case feasibility Report is not available -"I do certify that sufficient ROW is available at site for accommodating proposed six Lanning".	NA -	
8	If NH section proposed to be taken up by NHA on BOT basis -a clause is to be inserted in the agreement "the permitted highway on which Licensee has been granted the right to lay wate pipeline cable/ duct has also been granted as a right to way to the concessionaire under the concession agreement for up gradation of (--- section from km ----to km----of NH no.----on build ,operate and transfer Basis) and therefore,the license shall Honour our the same .	no	
9	Who will supervise the work of laying of electrical power cable .	Applicant	Executive Engineer Megala Projects, Keonjhar


Project Director
 Project Implementation Unit
 National Highway Authority of India
 KEONJHAR


 Team Leader cum Sr. Highway Engineer

Check list for getting approval for laying of water supply pipe line on NH land

S.NO	ITEM	INFORMATION / STATUS	REMARKS
10	Who will ensure ,that the defects in road portion after laying of water pipeline are corrected and if not corrected then what action will be taken .	Applicant	
11	Who will pay the claims for damage done /disruption in working of concessionaire if asked by the concessionaire .	Applicant	
12	A certificate from PD that he will enter the proposed permission in the register records of the permission in the prescribed proforma(copy enclosed) .	No	
13	if any previous approval is accorded for of underground electrical power cable then photo copy of register of records of permission accorded as maintained by PD then copy enclosed .	N.A	


 Team Leader cum Sr. Highway Engineer


 Executive Engineer
 Megalift Projects, Keonjhar


 Project Director
 Project Implementation Unit
 National Highway Authority of India
 KEDJHAR